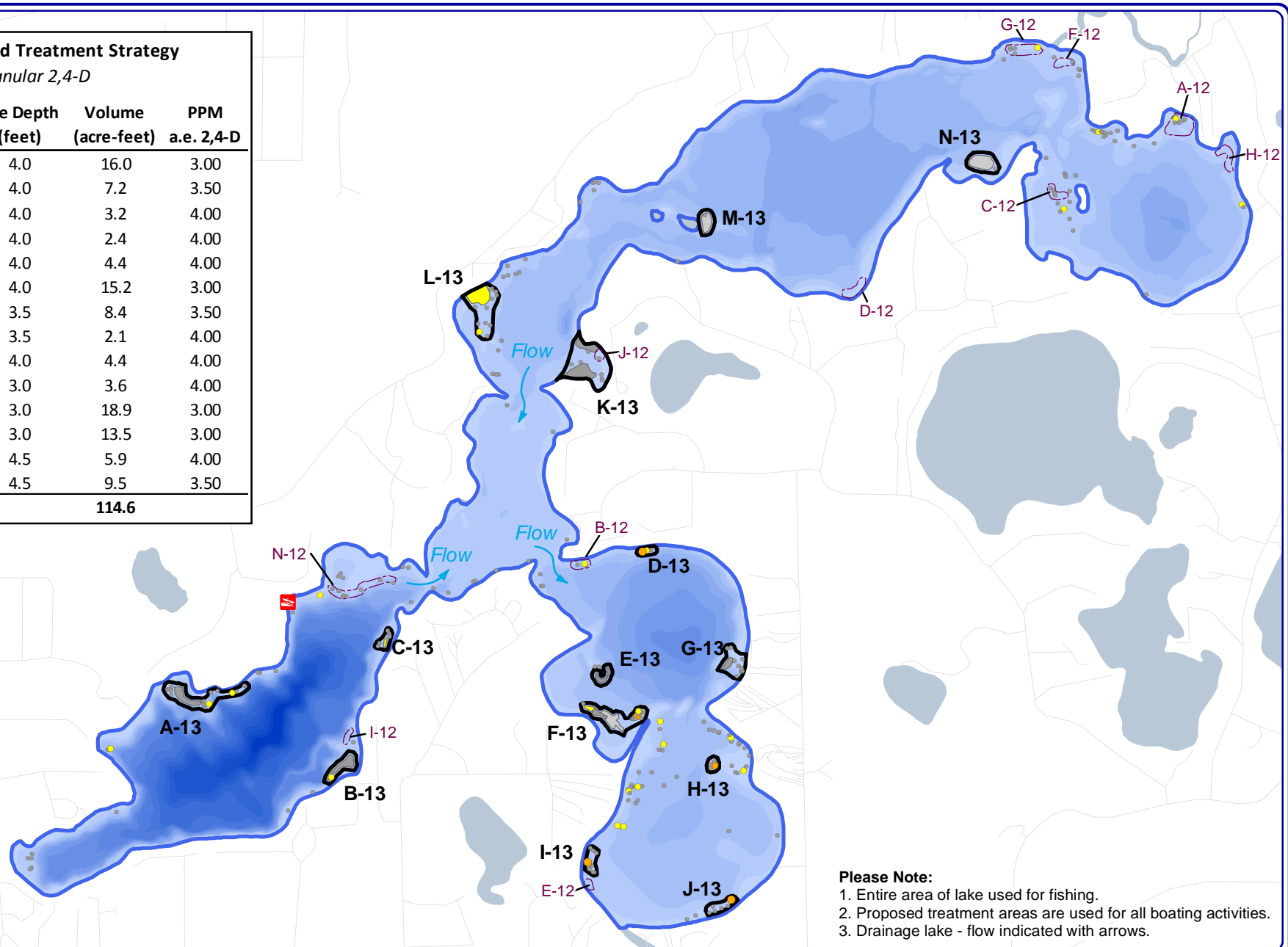



2013 Proposed Treatment Strategy

Granular 2,4-D

Site	Ave Depth Acres	Volume (acre-feet)	PPM a.e. 2,4-D
A-13	4.0	16.0	3.00
B-13	1.8	7.2	3.50
C-13	0.8	3.2	4.00
D-13	0.6	2.4	4.00
E-13	1.1	4.4	4.00
F-13	3.8	15.2	3.00
G-13	2.4	8.4	3.50
H-13	0.6	2.1	4.00
I-13	1.1	4.4	4.00
J-13	1.2	3.6	4.00
K-13	6.3	18.9	3.00
L-13	4.5	13.5	3.00
M-13	1.3	5.9	4.00
N-13	2.1	9.5	3.50
Total	31.6	114.6	

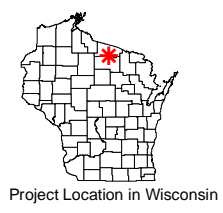


Please Note:
 1. Entire area of lake used for fishing.
 2. Proposed treatment areas are used for all boating activities.
 3. Drainage lake - flow indicated with arrows.



Onterra LLC
 Lake Management Planning
 815 Prosper Road
 De Pere, WI 54115
 920.338.8860
 www.onterra-eco.com

Sources:
 Roads and Hydro: WDNR
 Bathymetry: WDNR 1975 - digitized by Onterra
 Aquatic Plants: Onterra, 2012
 Map Date: March 8, 2012
 Filename: Map12_LSG_EWM_T2013_Cond1.mxd



Legend

Eurasian Water Milfoil Locations (September 2012)

- Highly Scattered
- Scattered
- Dominant
- Highly Dominant
- Surface Matting
- Single or Few Plants
- Clumps of Plants
- Small Plant Colony
- 2012 Final Treatment Area
- 2013 Proposed Treatment Area

Map 2
Little St. Germain Lake
 Vilas County, Wisconsin
2012 EWM Locations
& 2013 Proposed
Treatment Areas v.1