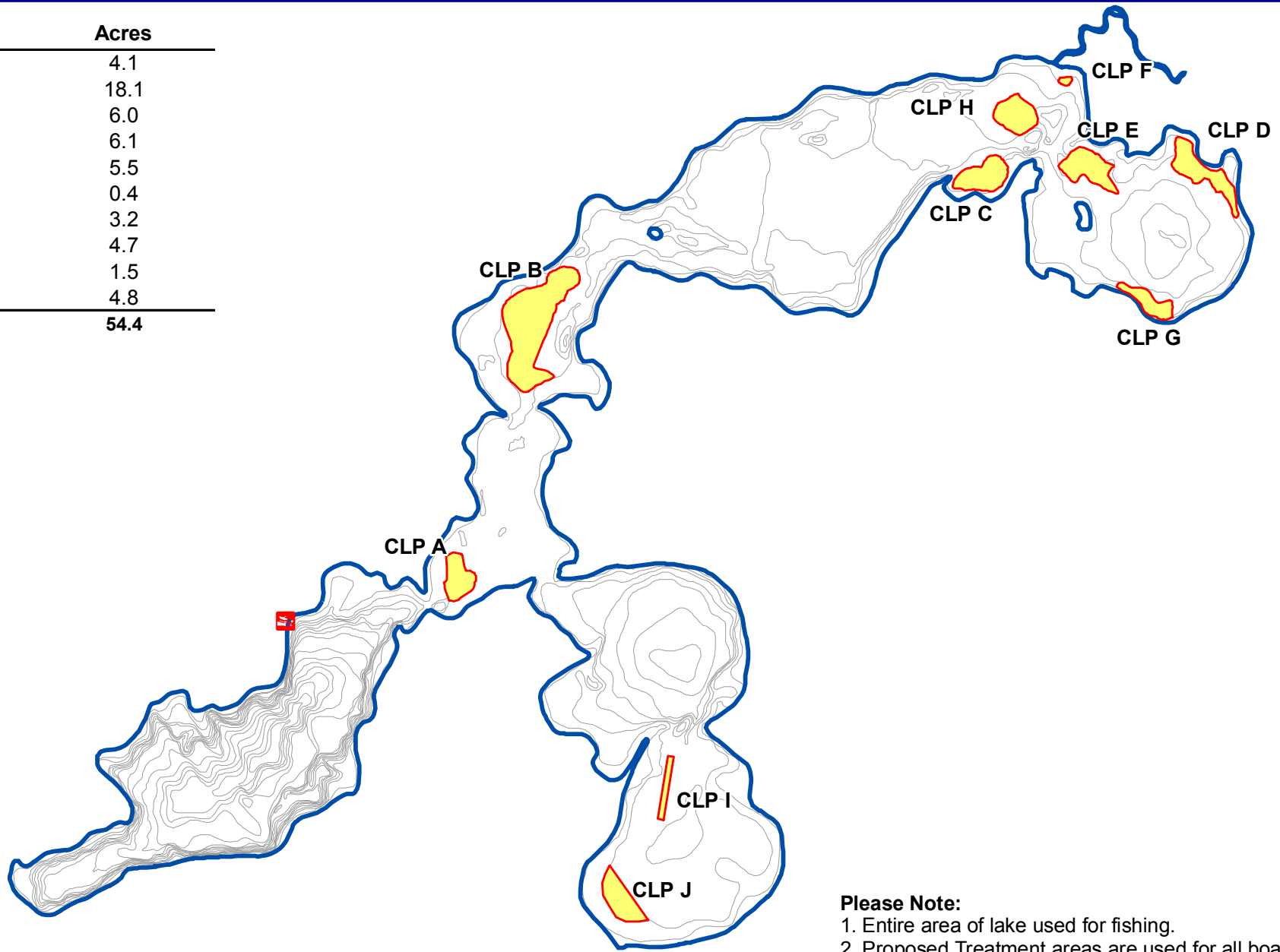
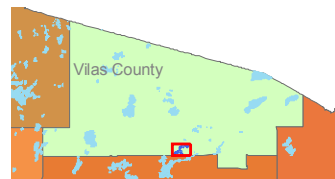
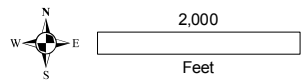


Site	Acres
CLP A	4.1
CLP B	18.1
CLP C	6.0
CLP D	6.1
CLP E	5.5
CLP F	0.4
CLP G	3.2
CLP H	4.7
CLP I	1.5
CLP J	4.8
Total	54.4



Please Note:
 1. Entire area of lake used for fishing.
 2. Proposed Treatment areas are used for all boating activities.




Onterra LLC
 Lake Management Planning
 135 South Broadway Suite C
 De Pere, WI 54115
 920.338.8860
 www.onterra-eco.com

Sources:
 Roads & Hydro: WDNR
 Aquatic Plants: Onterra, 2006, 2007
 Bathymetry: WDNR
 Map date: February 26, 2008

Extent of large map shown in red.

Legend

 2007 Proposed Treatment Area

Map 1
Little Saint Germain Lake
 Vilas County, Wisconsin
2008 Proposed
CLP Treatment Areas